

# Rio Cristalino



Guaviare  
KOLUMBIEN

VENEZUELA

SURINAM

FRANZÖSISCH GUYANA

ÄQUATOR

Iquitos

RB-DESKKART

RB-DESKKART

RB-DESKKART

RB-DESKKART

Manacapuro

Manaus

Santarém

Macapá

Belém

São Luis

Fortaleza

Pôrto Velho

RB-DESKKART

RB-DESKKART

Marabá

RB-DESKKART

Terresina

Natal

João Pessoa

Recife

Maceió

Aracaju

PERU

Cuzco

ANDEN

BOLIVIEN

MATO GROSSO

Cuiabá

RB-DESKKART

RB-DESKKART

RB-DESKKART

Arequipa

LA PAZ

Cochabamba

Santa Cruz de la Sierra

Anápolis

Goiânia

BRASILIA

Paracatu

S. Francisco

Vitória da Conquista

Ilhéus

Arica

Lago Poopó

SUCRE

Potosí

Tarija

Campo Grande

Paracatu

Belo Horizonte

Congonhas

Ouro Preto

Vitória

Iquique

Salar de Uyuni

ATACAMA DESERT

Paraguay

Paraná

Araçatuba

São Paulo

Santos

Nova Iguaçu

São Gonçalo

Rio de Janeiro

Antofagasta

Salar de Atacama

CHACO

Paraguay

Paraná

Araçatuba

Santa André

Santos

São Gonçalo

Rio de Janeiro

Salta

San Miguel de Tucumán

ASUNCIÓN

Resistencia

Corrientes

Posadas

Foz do Iguaçu

Curitiba

Santa André

Santos

São Gonçalo

Rio de Janeiro

La Serena

Salinas Grande

CHACO

Paraguay

Paraná

Uruguay

Blumenau

Florianópolis

Santa André

Santos

São Gonçalo

Rio de Janeiro

La Serena

Salinas Grande

CHACO

Paraguay

Paraná

Uruguay

Novo Hamburgo

Porto Alegre

Santa André

Santos

São Gonçalo

Rio de Janeiro

ATLANTISCHER OZEAN

Ilhas Martin Vaz Brasilien

Südlicher Wendekreis



# Brasilien

CRISTALINO JUNGLE LODGE  
FLORESTA AMAZONICA HOTEL



Tocantins

Piauí

Mato Grosso



Bahia

Cuiaba



BUSBAHNHOF

Brasília

Goiás

B

A COXIM



163

Minas Gerais

Mato Grosso do Sul

RODOVIAREA

656 km

Paraguav

© 2011 MapLink/Tele Atlas  
© 2011 Inav/Geosistemas SRL  
© 2011 Europa Technologies  
US Dept of State Geographer

©2010 Google

15°21'33.12" S 49°32'08.97" W Höhe 553 m

Sichthöhe 2365.78 km

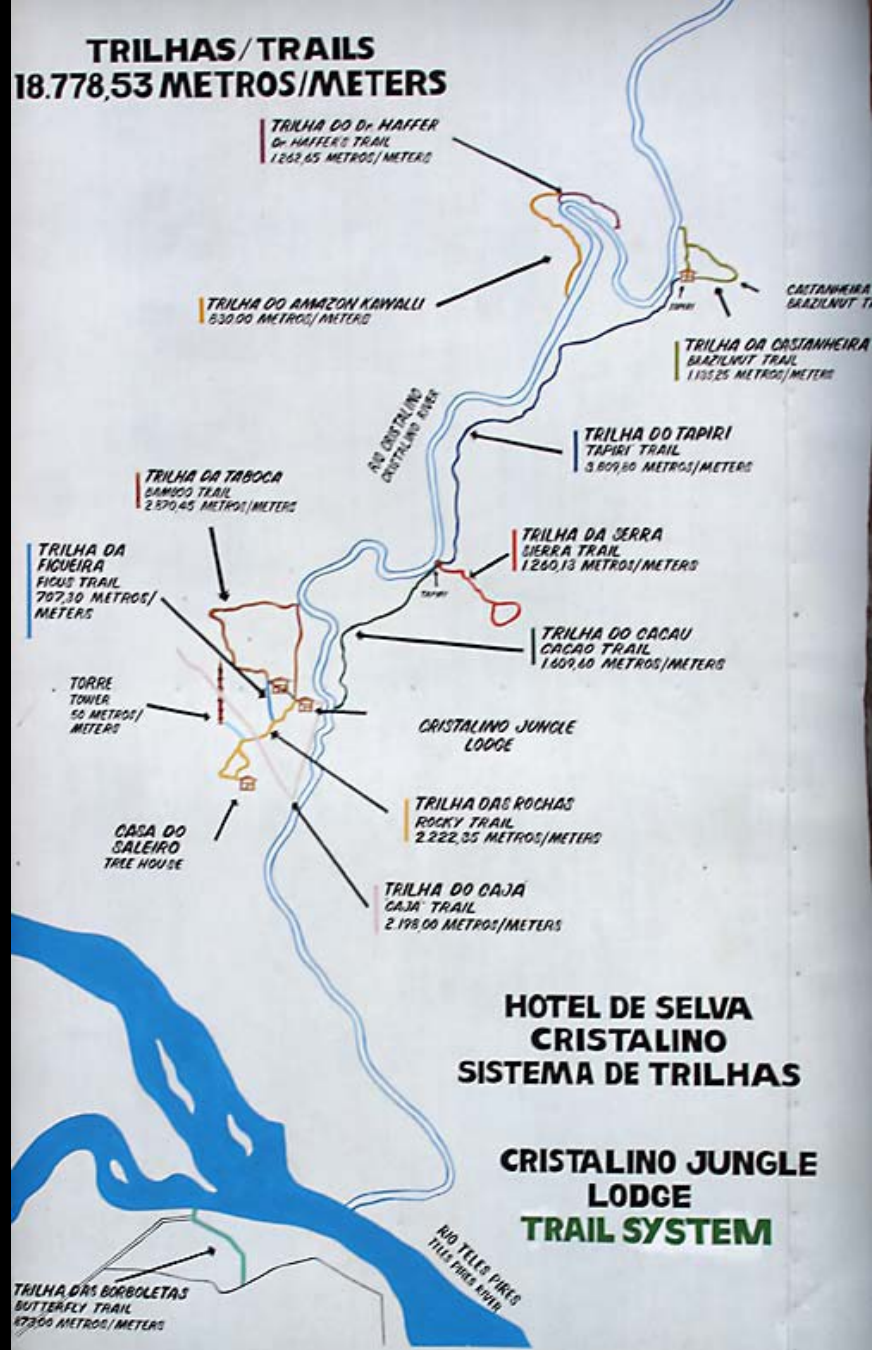


# Schutzgebiet, Lageplan, Organisation/ Stiftung



# TRILHAS/TRAILS

18.778,53 METROS/METERS







©Tatjana Stooss



© Tatjana Stooss

# Wälder



©Bea Locher



© Sabine Hirsch





























© Janine Page



© Janine Page













© Brigitte Fiebig



© Brigitte Fiebig









© Mona Schweizer



© Mona Schweizer





© Sabine Hirsch



© Sabine Hirsch



© Bea Locher













© Sabine Hirsch



© Brigitte Fiebig





© Tatjana Stooss



© Philipp Unterweger





© Philipp Unterweger



© Philipp Unterweger


























# Cristalino und Teles Pires

© Janine Page

© Bea Locher



© Bea Locher



© Sabine Hirsch



# Cristalino State park & RPPNs Cristalino

Rio Cristalino

Rio Teles Pires

## LEGENDA



Parque Estadual do  
Cristalino



América do Sul













© Michael Koltzenburg



© Tatjana Stooss



© Janine Page



© Michael Koltzenburg






© Michael Koltzenburg



© Bea Locher



© Bea Locher










© Fea Locher



© Nils Merzig



© Janine Page





© Christiane Schmidt



© Philipp Unterweger





© Philipp Unterweger



© Tatjana Stooss





© Bea Locher



© Sabine Hirsch



© Bea Locher





© Bea Locher



© Michael Koltzenburg






# Die zwei Türme

© Mona  
Schweizer

© Mona Schweizer



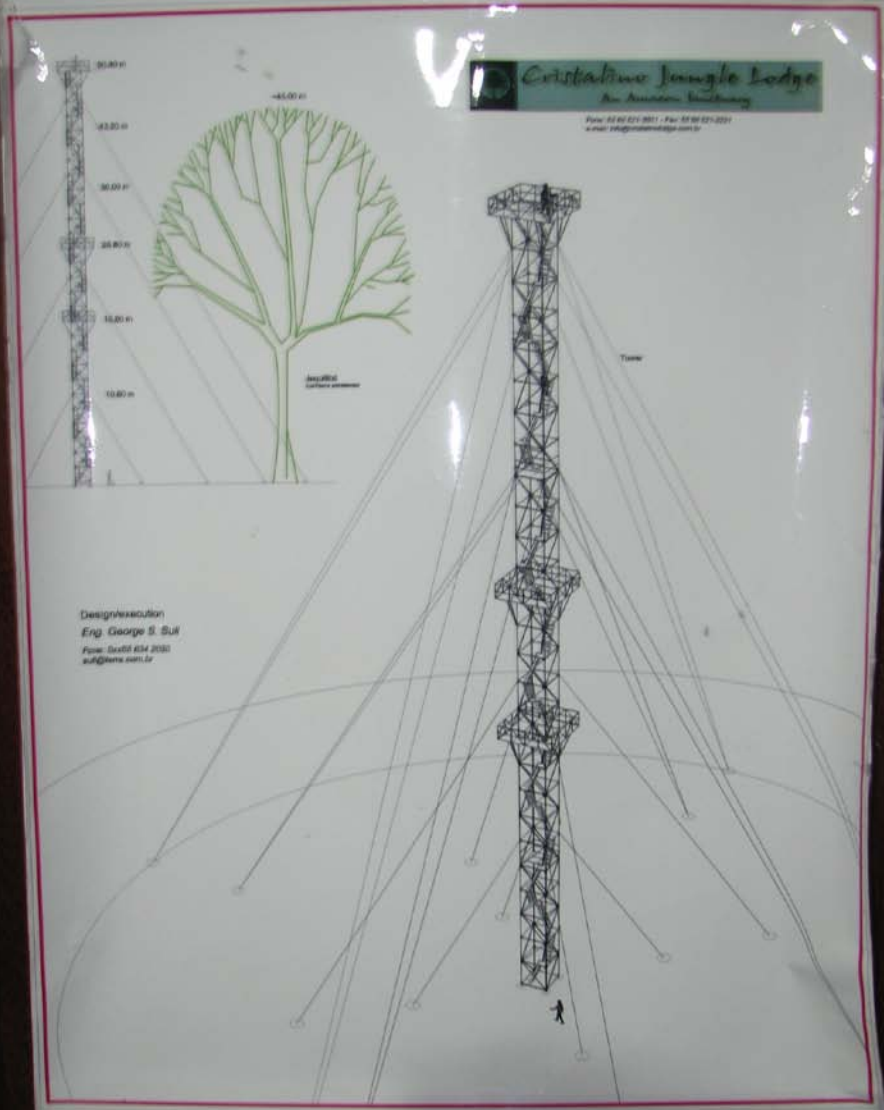
© Jonas Beisenwenger

© Christiane Schmidt



Lage der türme





**Cristalino Jungle Lodge**  
*An Amazon Lodging*

Phone: +51 85 671 2011 - Fax: +51 85 671 2011  
e-mail: [info@crystalinlodging.com](mailto:info@crystalinlodging.com)

Design/execution  
Eng. George S. Sul  
Phone: +56 911 414 2031  
[sul@terra.cl](mailto:sul@terra.cl)





© Mona Schweizer



© Mona Schweizer





© Tatjana Stooss





© Tatjana Stooss



© Tatjana Stooss





© Tatjana Stooss



© Tatjana Stooss















